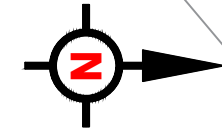






© Crown copyright and database rights 2025 Ordnance Survey AC0000849944
 You are not permitted to copy, sub-license, distribute or sell any of this data to third parties in any form.
 Produced by Staffordshire County Council, 2026.



Key
 Proposed no waiting at any time (Double yellow lines shown in orange for clarity)
 Proposed no waiting between 8am and 5pm (Yellow Zigzags shown in red for clarity)
 Existing road markings


Proposed no waiting between 8am and 5pm (Yellow Zigzags shown in red for clarity)

Existing road markings

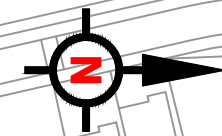
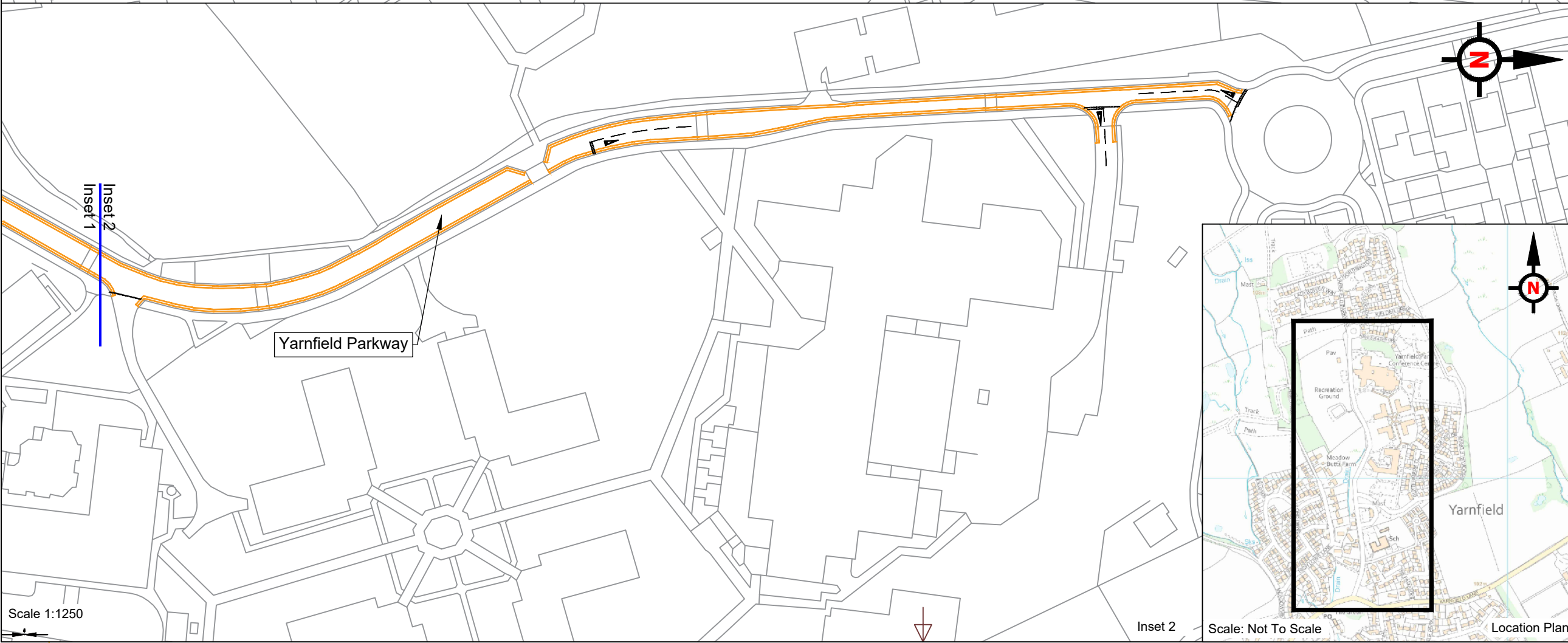
Notes:
 This drawing is to be read in conjunction with all other consultation drawings.

100
50
40
30
20
10
0
A3

Scale 1:1250

Inset 1

File Name: C:\Users\Bsteflsc\OneDrive - Staffordshire County Council\Jobs\Yarnfield\Drawings\D6880T-R00-(018.02) - Consultation Drawing.dwg
 Layout Name: R00-02



R0	Original drawing	BS	19/01/2026
Rev	Detail	By	Date

Revisions	
Original Version	
Drawn: BS	
Design: BS	
Date: Jan 2026	Other

Checked by:-

Approved by:- (Drawing NOT approved if this box is empty)

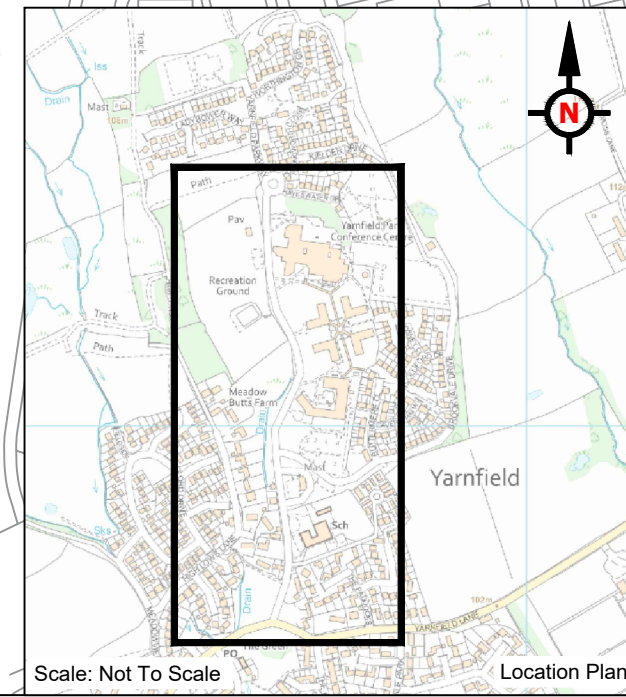
 **Staffordshire County Council**
 working with  **Amey**
www.staffordshire.gov.uk www.amey.co.uk

Project Name
Yarnfield Parkway

Drawing Title
Amey Consulting Road Markings

Grid reference : 386602, 333012
 Original Drawing Size : A3 Dimensions : m
 Scale : 1:1250 Copyright © Amey

Drawing No D6880T-R00-02	Rev R0
------------------------------------	------------------



Inset 2

Scale: Not To Scale

Location Plan